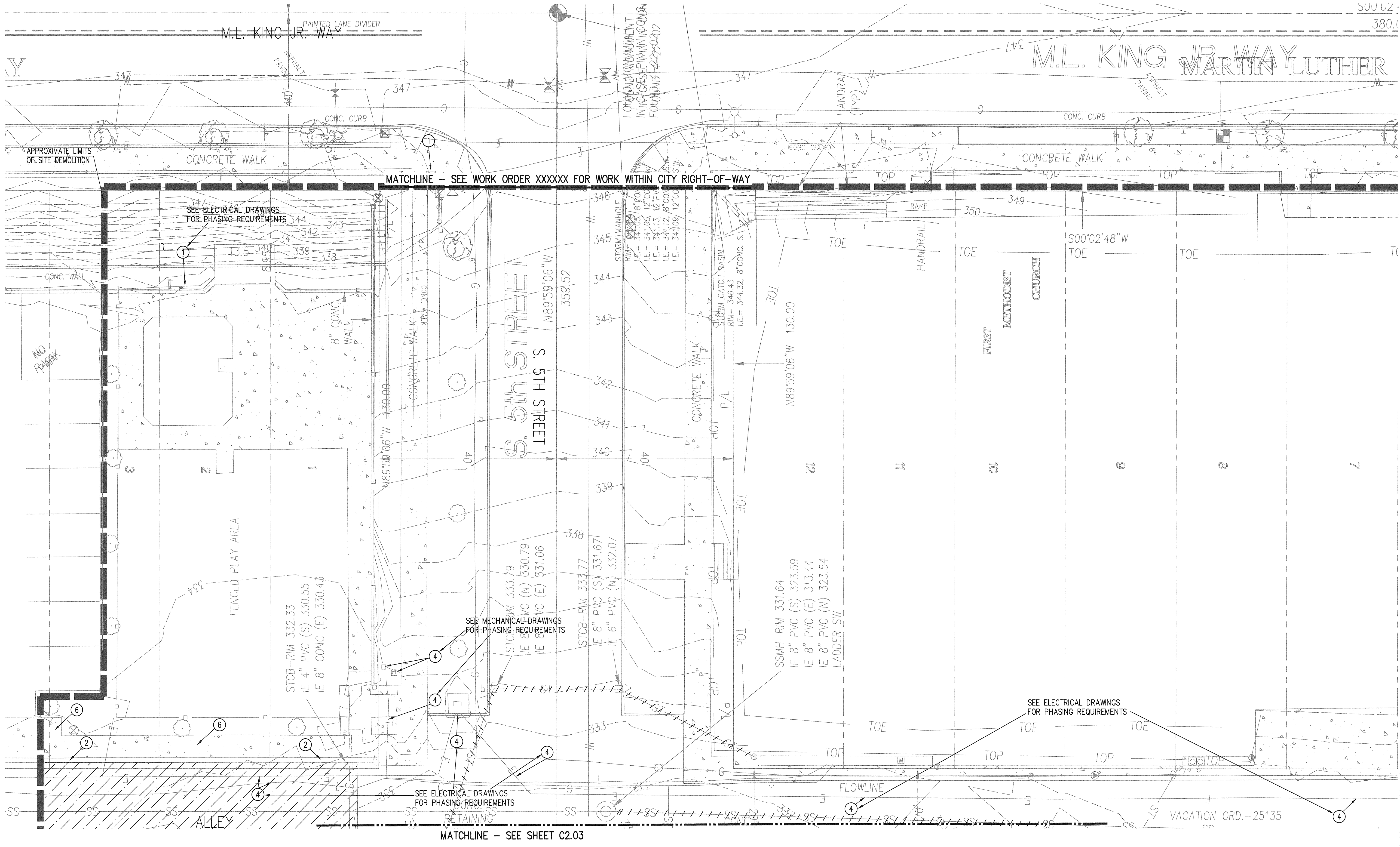


A  
B  
C  
D  
E

A  
B  
C  
D  
E



DEMOLITION NOTES:

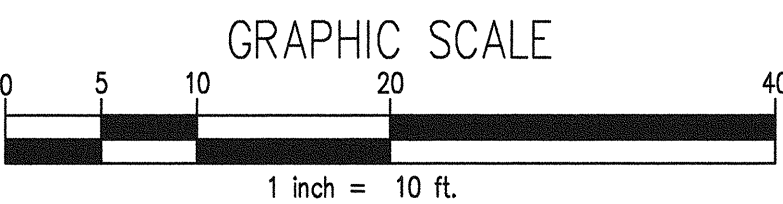
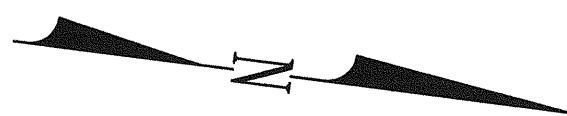
1. NOTIFY OWNER AND CITY INSPECTOR IN WRITING ABOUT SCHEDULED UTILITY AND PUBLIC ROAD CLOSURES AT LEAST 3 WORKING DAYS PRIOR TO START OF CONSTRUCTION.
2. DEMOLISH UTILITIES PER PLANS. COORDINATE UTILITY DISRUPTIONS WITH UTILITY PROVIDERS AND ADJACENT PROPERTY OWNERS AT LEAST 5 DAYS PRIOR TO START OF CONSTRUCTION.
3. THE CONTRACTOR SHALL BE RESPONSIBLE FOR PROVIDING ADEQUATE SAFEGUARDS, SAFETY DEVICES, PROTECTIVE EQUIPMENT, FLAGGERS, AND ANY OTHER NEEDED ACTIONS TO PROTECT THE LIFE, HEALTH, AND SAFETY OF THE PUBLIC. ANY WORK WITHIN THE TRAVELED RIGHT-OF-WAY THAT MAY INTERRUPT NORMAL TRAFFIC FLOW SHALL REQUIRE NOTIFICATION AND COORDINATION WITH THE CITY OF TACOMA.
4. THE CONTRACTOR SHALL VERIFY THE LOCATIONS OF UTILITIES BY CONTACTING A UTILITY LOCATE SERVICE AND SHALL PROVIDE SUFFICIENT NOTIFICATION TO THE AFFECTED UTILITY COMPANIES PRIOR TO STARTING WORK. COORDINATE WORK FOR EXISTING UTILITIES WITH CONTACTS SHOWN IN THE UTILITY CONTACTS TABLE. CONTACT UNDERGROUND UTILITIES LOCATION AT 1-800-424-5555 AT LEAST 48 HOURS BEFORE COMMENCEMENT OF CONSTRUCTION.
5. ALL LOCATIONS OF EXISTING UTILITIES SHOWN HEREON HAVE BEEN ESTABLISHED BY FIELD SURVEY OR OBTAINED FROM AVAILABLE RECORDS AND SHOULD THEREFORE, BE CONSIDERED APPROXIMATE AND NOT NECESSARILY COMPLETE. IT IS THE SOLE RESPONSIBILITY OF THE CONTRACTOR TO INDEPENDENTLY VERIFY THE ACCURACY OF ALL UTILITY LOCATIONS SHOWN AND TO FURTHER DISCOVER AND AVOID ANY OF THE UTILITIES NOT SHOWN HEREON WHICH MAY BE AFFECTED BY THE IMPLEMENTATION OF THIS PLAN.
6. MAINTAIN AND PROTECT ALL MANHOLES, CATCH BASINS, FIRE HYDRANTS, MONITORING WELLS, WATER VALVES PIPING, SURVEY MONUMENTS, TRAFFIC CONTROL BOXES, WATER METERS, AND OTHER IMPROVEMENTS UNLESS OTHERWISE NOTED OR DIRECTED BY THE ENGINEER. CONTRACTOR SHALL REPAIR OR REPLACE ALL ITEMS DAMAGED BY THE CONSTRUCTION OPERATIONS AT NO ADDITIONAL COST TO THE OWNER.

DEMOLITION KEY NOTES:

- 1 EXISTING STRUCTURE/UTILITY TO REMAIN.
- 2 EXISTING CURB AND GUTTER TO BE REMOVED.
- 3 EXISTING TREE TO REMAIN, SEE NOTE 12.
- 4 REMOVE EXISTING UTILITY / STRUCTURE.
- 5 REMOVE EXISTING LANDSCAPING.
- 6 REMOVE EXISTING CONCRETE SIDEWALK.
- 7 REMOVE EXISTING TREE STUMPS (4 TOTAL).
- 8 REMOVE EXISTING PLANTER WALLS TO TOP OF EXISTING SLAB
- 9 REMOVE EXISTING CONCRETE CANOPY

LEGEND

- REMOVE EXIST. CONC. PAVEMENT
- DEMOLISH EXIST. CONC. AND BRICK PAVEMENT, PAVING INSULATION AND WATERPROOFING
- EXIST. UTILITY TO BE REMOVED
- TREE TO BE REMOVED
- TEMPORARY CONSTRUCTION FENCE
- EXISTING CONSTRUCTION FENCE




CALL 48 HOURS  
BEFORE YOU DIG  
1-800-424-5555

**kpff** Consulting Engineers  
1201 Pacific Avenue, Suite 800  
Tacoma, Washington 98402  
(253) 396-0150 Fax (253) 396-0162

**GIFFIN • BOLTE • JURGENS** p.c.  
ARCHITECTS

815 S.W. SECOND AVENUE • PORTLAND, OREGON 97204  
(503) 223-0992 www.gbjaarch.com FAX (503) 294-3961



**MultiCare**

EMERGENCY DEPARTMENT & CANCER CENTER EXPANSION

TACOMA, WASHINGTON

Date 09-26-2008  
Scale 1" = 10'  
Drawn By ABO  
Job No. 4034

**DEMOLITION PLAN**  
ALLEY LEVEL  
SOUTH

**C2**  
**01**