



Please fill out the information below and return this page by fax to **(360) 705-6810** or scan and return by e-mail to **ADDENDA@WSDOT.WA.GOV**

ADDENDUM #: _____ 2 _____

RECEIVED BY: _____ DATE: _____
(Please print name)

SIGNATURE: _____

COMPANY: _____

**ALL PRIME CONTRACTORS MUST ACKNOWLEDGE THIS ADDENDUM.
22A021/9896
SR 534, UNNAMED TRIBUTARY TO CARPENTER CREEK FISH PASSAGE**

Contract 009896

Provisions and Plans

For Construction of:

SR 534

MP 0.49 TO MP 0.69

**UNNAMED TRIBUTARY TO CARPENTER CREEK
FISH PASSAGE**

SKAGIT COUNTY

A STATE PROJECT

ASC 2024 Competition:

Bid Close: Friday, February 08, 2024 at 9:00pm

Bid Close Location:

1 Working Day added + 1 Day added to Closure
(7 days now)



**Washington State
Department of Transportation**

Department of Transportation
Olympia, Washington 98504
November 21, 2022

ATTENTION: All Bidders and Planholders

SR 534
UNNAMED TRIBUTARY TO CARPENTER
CREEK
FISH PASSAGE

Addendum No.2

The Special Provisions, Plans, and Proposal for this project are amended as follows:

Contaminated Soil

Construction

Contaminated soil has been identified under SR 534 within the work zone limits. WSDOT has performed testing and received the results in the table below. Plan pages are attached to this Addendum #2 to provide the extent of the contamination. Material will need to be disposed of per WA State Dept of Ecology or Snohomish Health District standards.

One (1) working day and an additional 24 hours in the full SR 534 closure is granted to handle this work.

ALL CONCENTRATIONS ARE IN MILLIGRAMS PER KILOGRAM (MG/KG)					
TPH					
Sample ID	Boring Date	Sample depth from bottom of existing asphalt (ft)	Gasoline	Diesel	Oil & Heavy Fuels
1	5/1/2023	1	ND	2421	11000
2	5/1/2023	2	ND	2210	8000
3	5/1/2023	3	ND	1236	4500
4	5/1/2023	4	ND	569	2500
5	6/1/2023	1	ND	3156	14500
6	6/1/2023	2	ND	2459	7860
7	6/1/2023	3	ND	1476	5200
8	6/1/2023	4	ND	846	2150

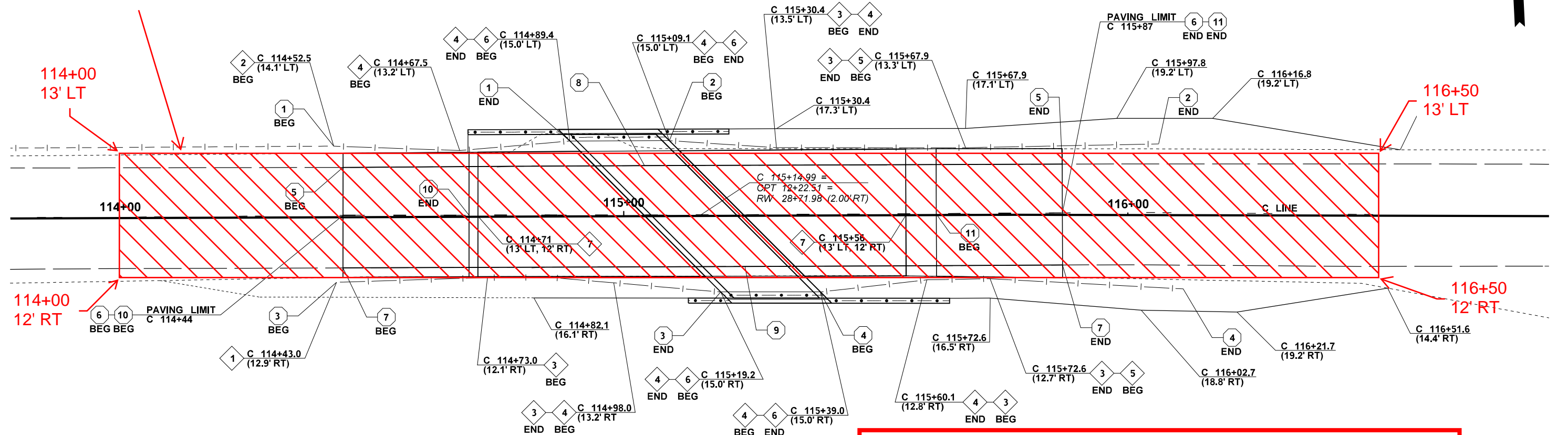
ND - Not Detected

Payment

Bid Item 79 to be added as one (1) Lump Sum to include all traffic control for the additional closure time and hauling and disposal of the material.

AREA WITH CONTAMINATED MATERIAL

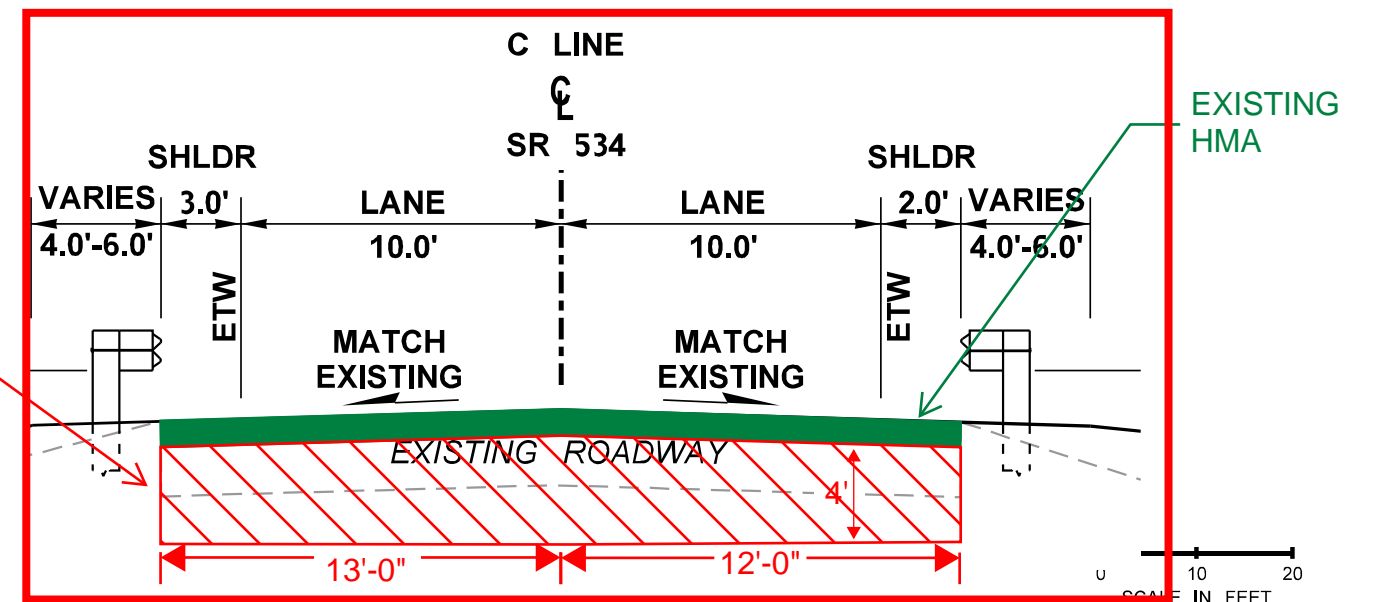
STA 114+00 TO 116+50



AREA WITH CONTAMINATED MATERIAL

CONSTRUCTION NOTES

- 1 BEAM GUARDRAIL TYPE 31 NON-FLARED TERMINAL (MAX-TENSION TL-2)
- 2 BEAM GUARDRAIL TYPE 31 TO BEAM GUARDRAIL TYPE 1 ADAPTOR
- 3 BEAM GUARDRAIL TYPE 31
- 4 BEAM GUARDRAIL TRANSITION SECTION TYPE 24
- 5 BEAM GUARDRAIL TYPE 31 NON-FLARED TERMINAL
- 6 TRAFFIC BARRIER WITH BRIDGE RAILING TYPE BP-18
- 7 PRECAST BRIDGE APPROACH SLAB (CONTRACTOR DESIGNED)



LEGEND			
15+00	CONSTRUCTION ALIGNMENT	NEW EDGE OF WIDENED EMBANKMENT	
---	EXISTING EDGE OF PAVEMENT	NEW PAVED EDGE	
---	EXISTING EDGE OF EMBANKMENT	NEW GUARDRAIL	
---	EXISTING EDGE LINE WHITE	NEW TRAFFIC BARRIER	
---	EXISTING SKIP CENTER LINE YELLOW		
---	EXISTING GUARDRAIL	CONTRACTOR DESIGNED BURIED STRUCTURE NO. 1	
---	NEW EDGE LINE WHITE		
---	NEW SKIP CENTER LINE YELLOW		
#	QUANTITY TABULATION NOTE		

FILE NAME	T:\412334\XL6097 SR534 Trib to Carpenter Ck FPCAE\ICAD\ContractPlans\SR534_250_PS_PV.dgn
TIME	4:41:09 PM
DATE	10/4/2022
PLOTTED BY	hardoug
DESIGNED BY	D. HARRIS
ENTERED BY	D. HARRIS
CHECKED BY	A. WILLIAMS
PROJ. ENGR.	S. BEIER
REGIONAL ADM.	B. NIELSEN
REVISION	
DATE	
BY	


REGION NO.
10

STATE
WASH

JOB NUMBER
22A021

FED.AID PROJ.NO.

LOCATION NO.



SEE CT1

P.E. STAMP BOX



Washington State
Department of Transportation

DATE

P.E. STAMP BOX

SR 534
UNNAMED TRIBUTARY TO CARPENTER CR
FISH PASSAGE
PAVING PLAN

Plot 1
PLAN REF NO
PV1
SHEET
35
OF
48
SHEETS